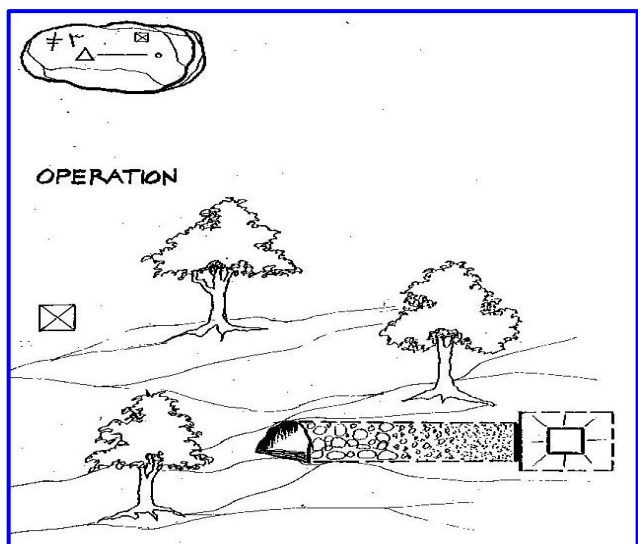
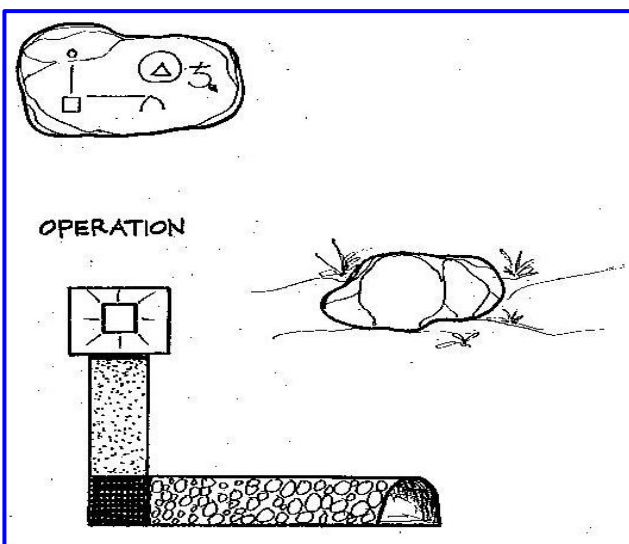
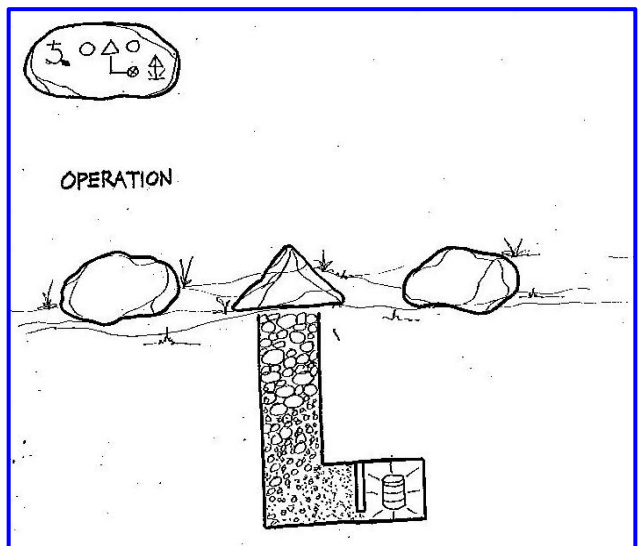
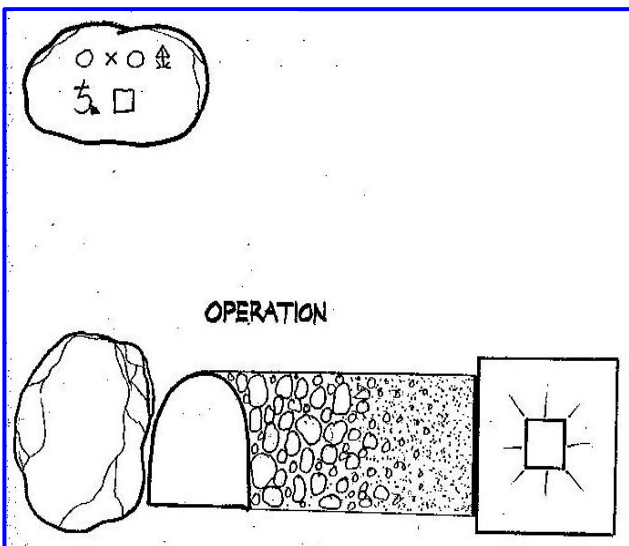
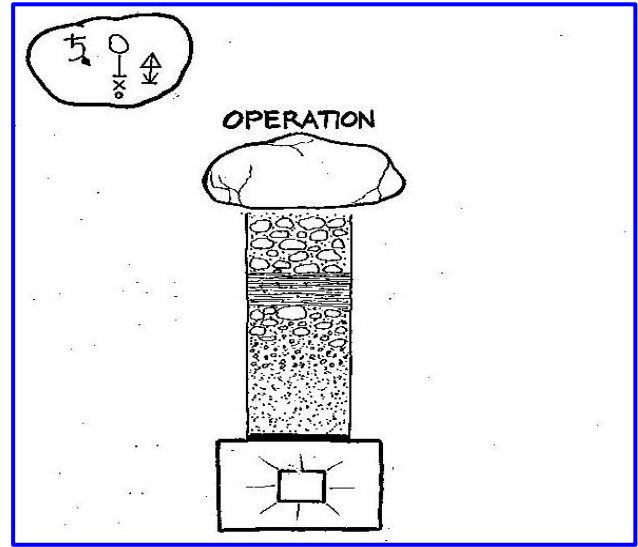

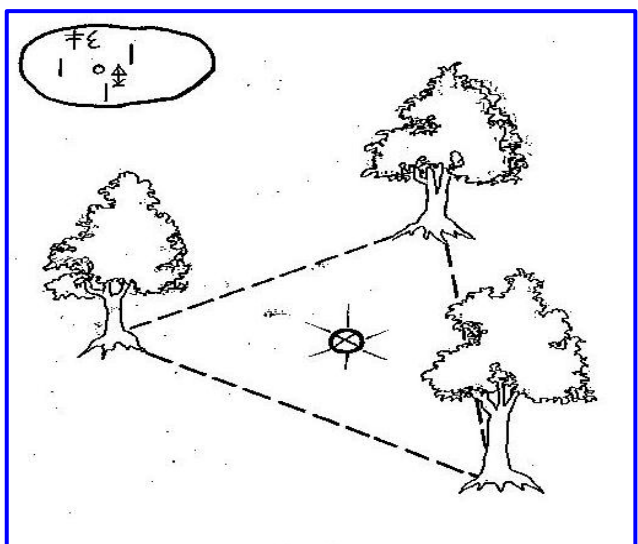
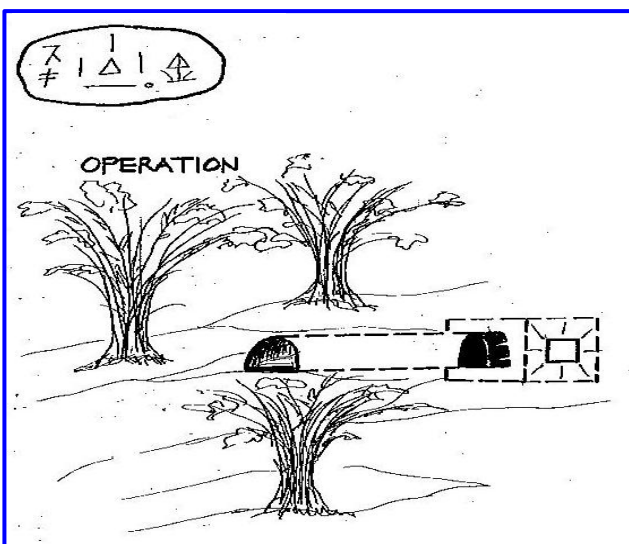
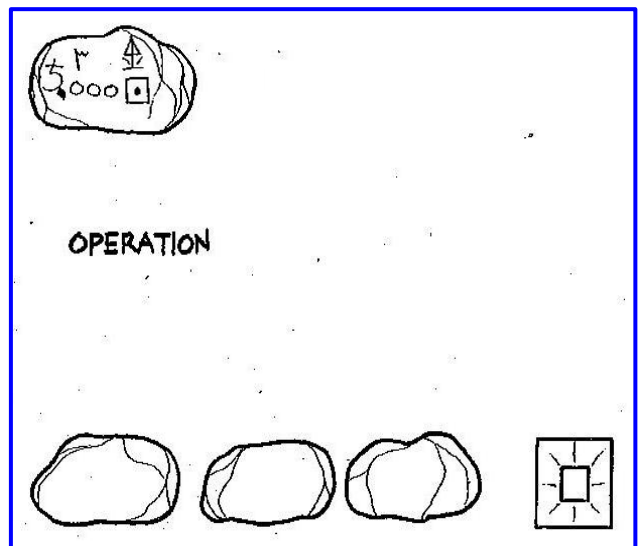
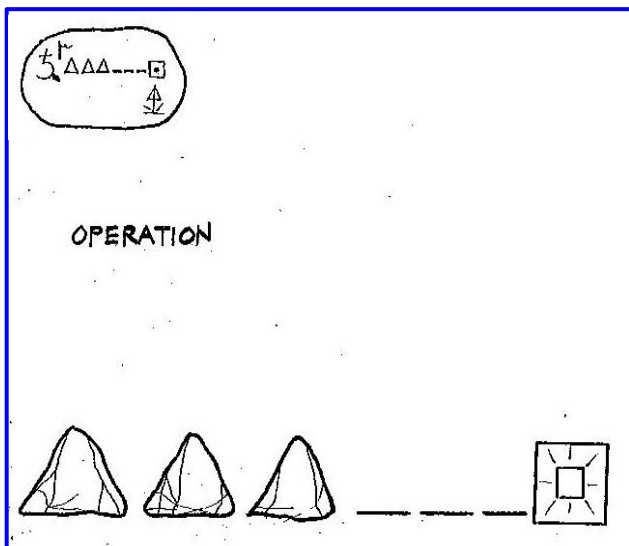
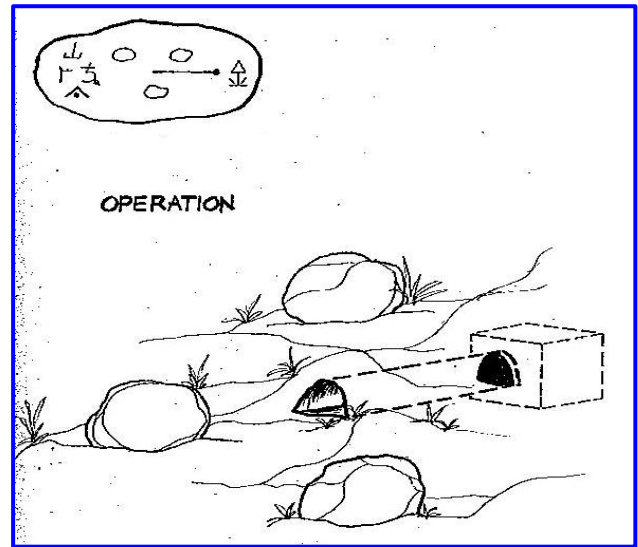
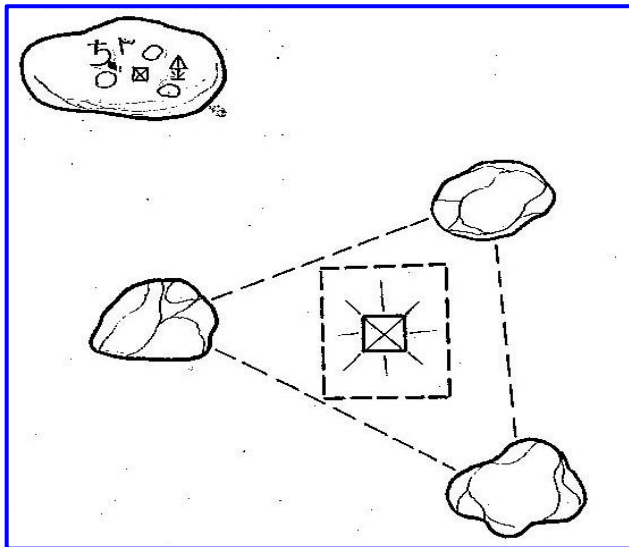


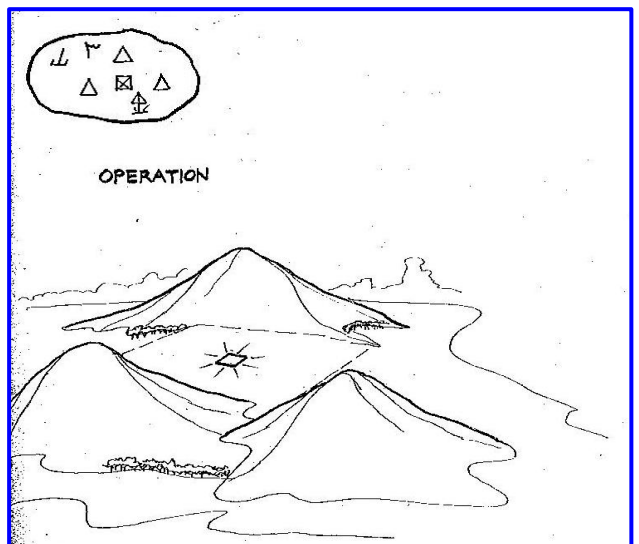
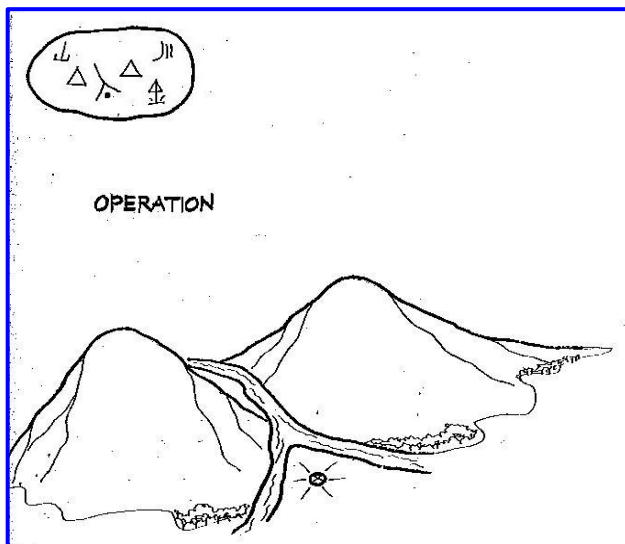
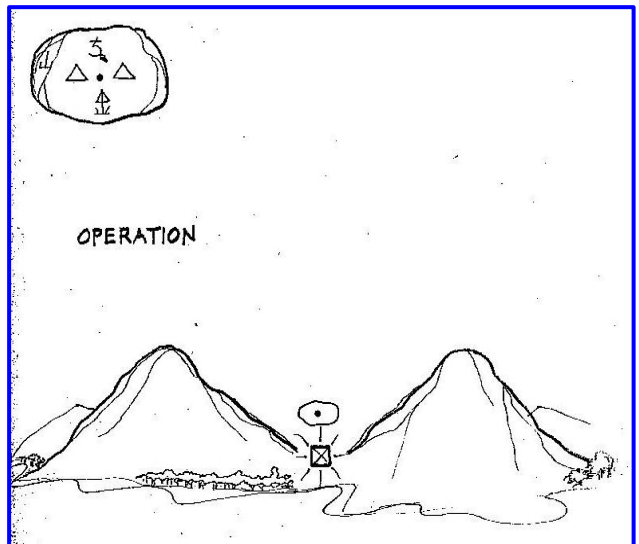
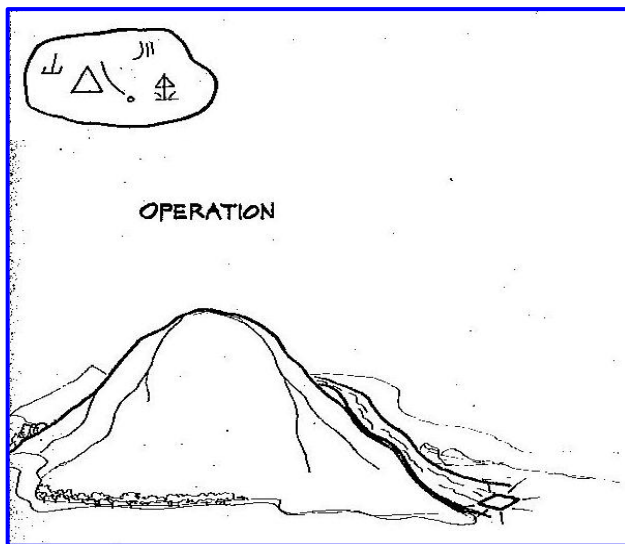
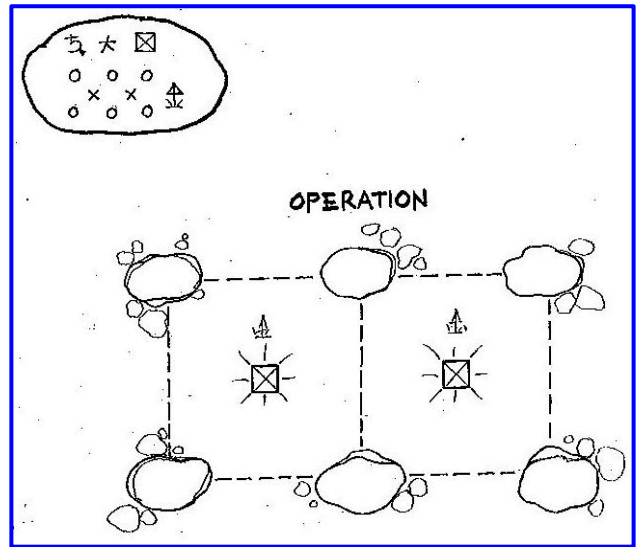
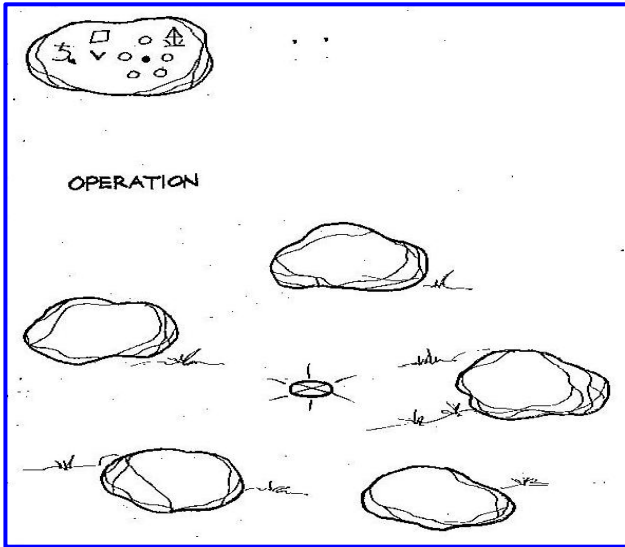
YT stone map reading



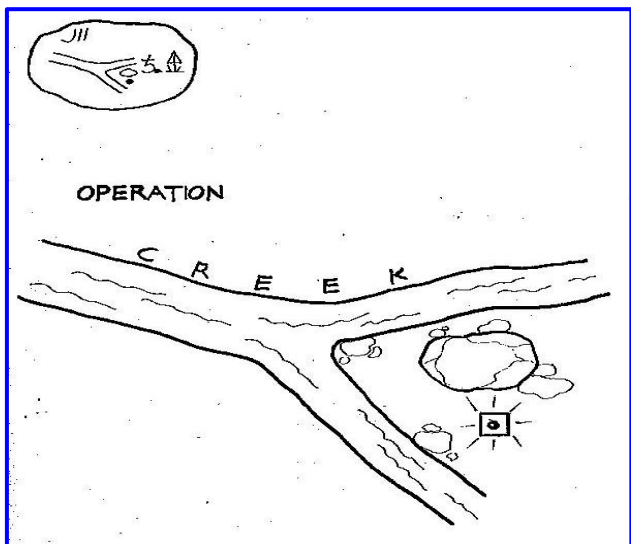
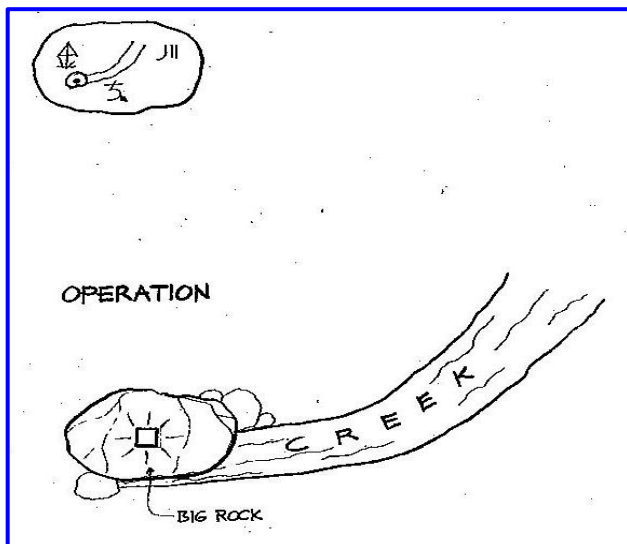
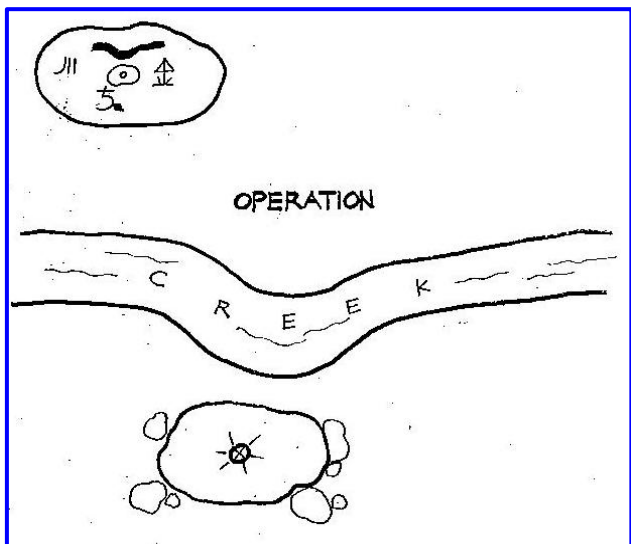
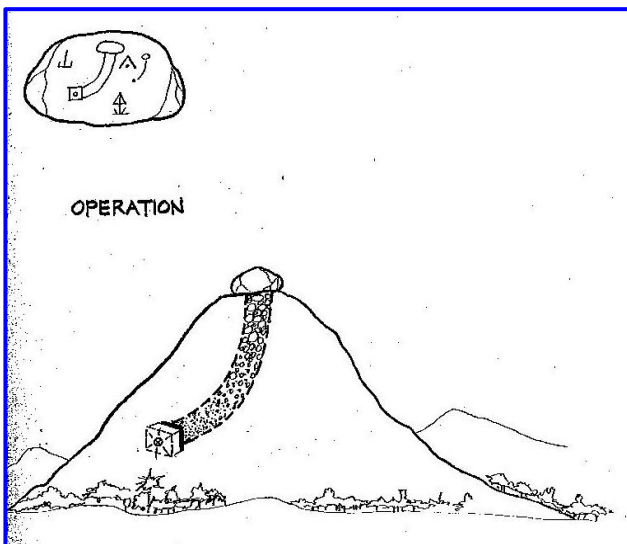


YT stone map reading



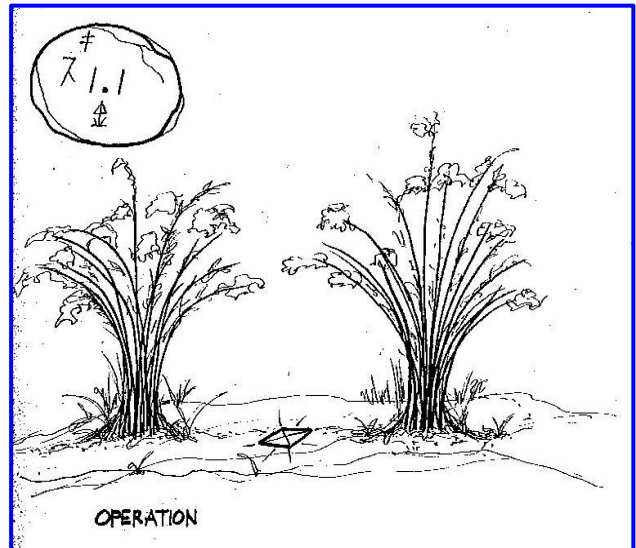
YT stone map reading



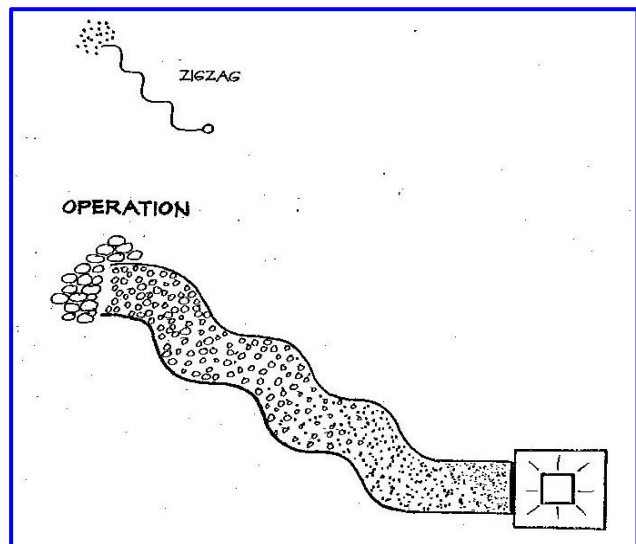
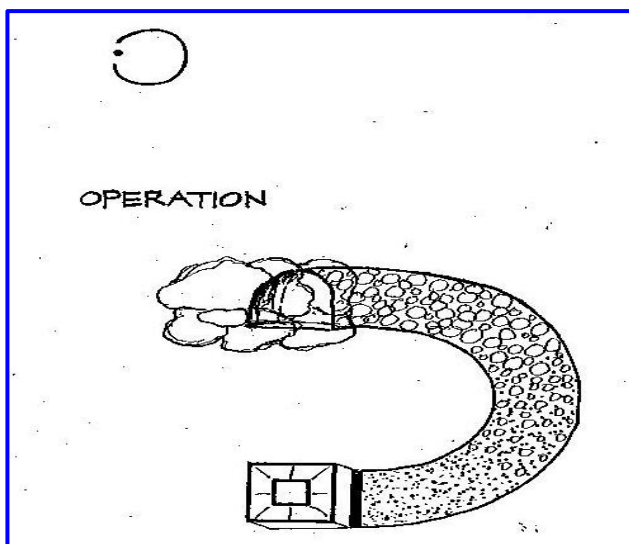
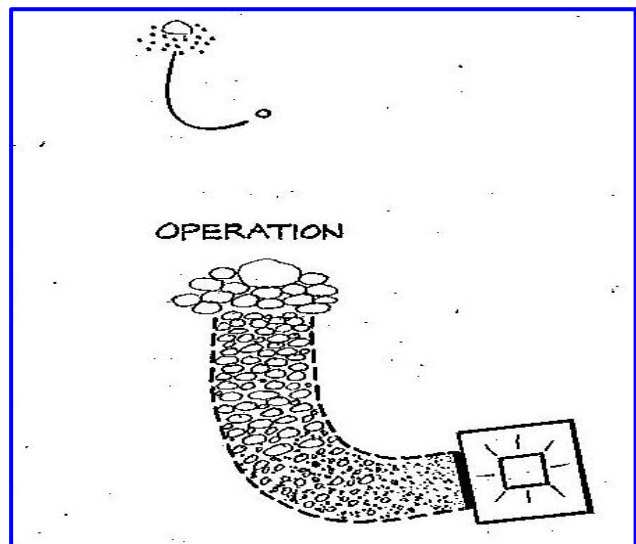
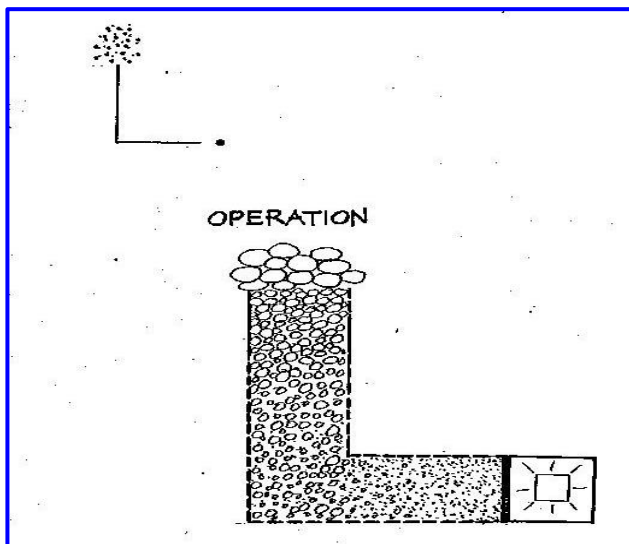
YT stone map reading



YT stone map reading



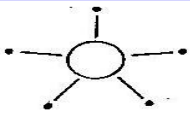
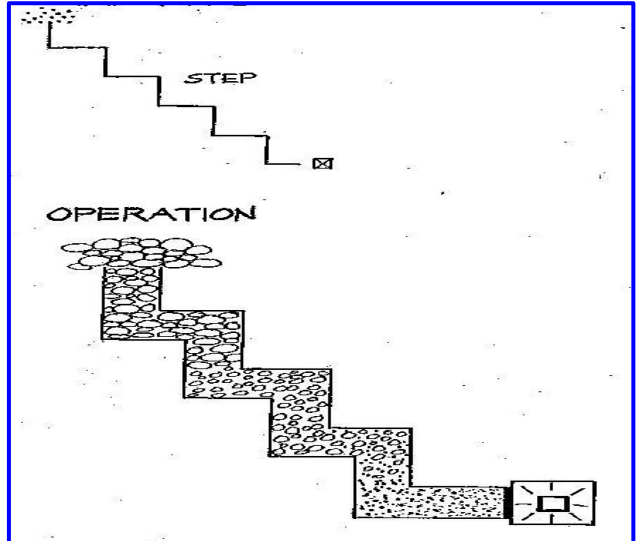
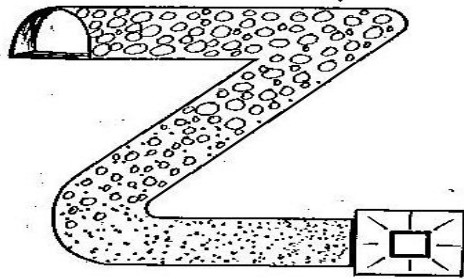
YT map type



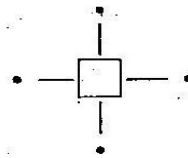
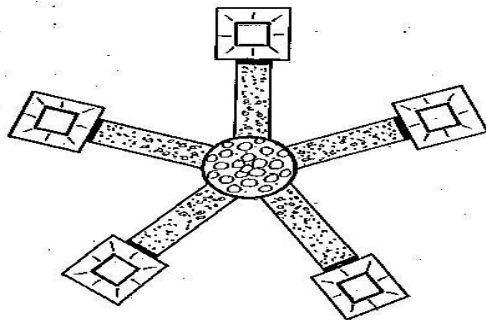
YT map type

Z.

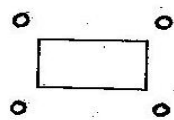

OPERATION




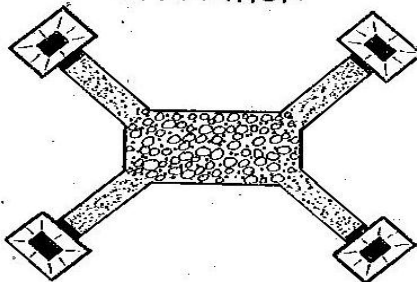
OPERATION



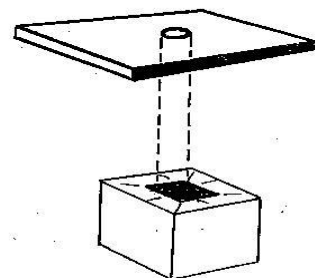
OPERATION



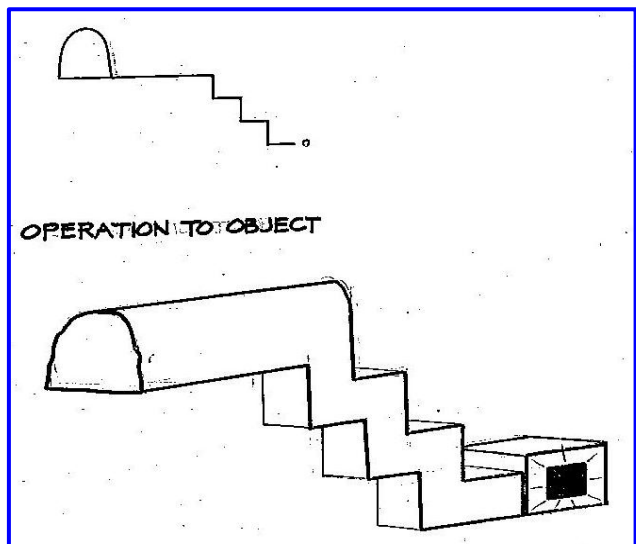
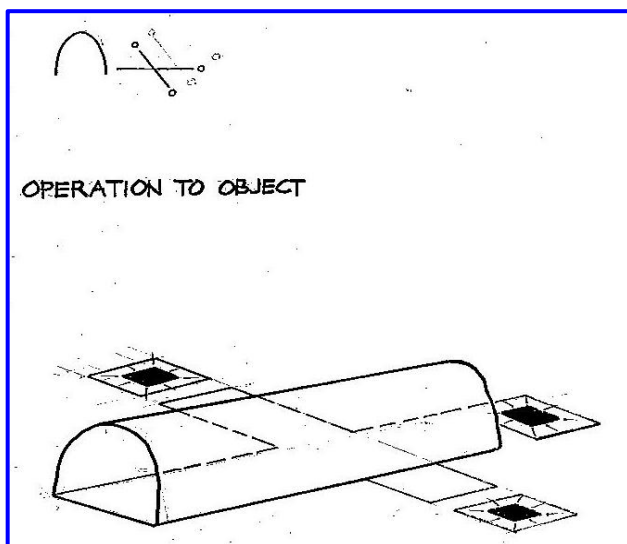
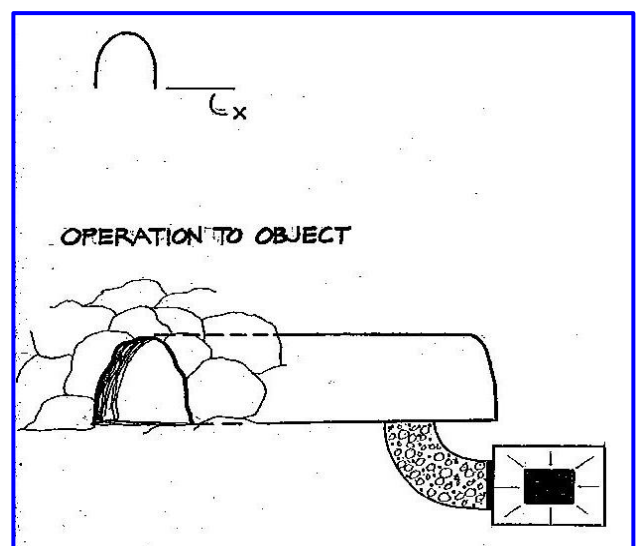
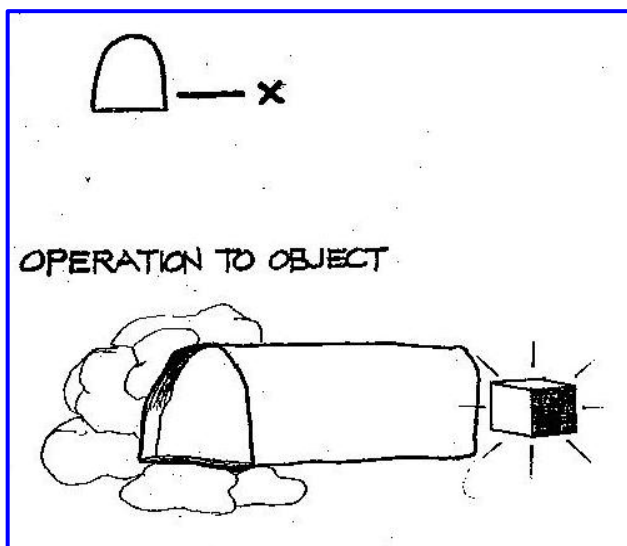
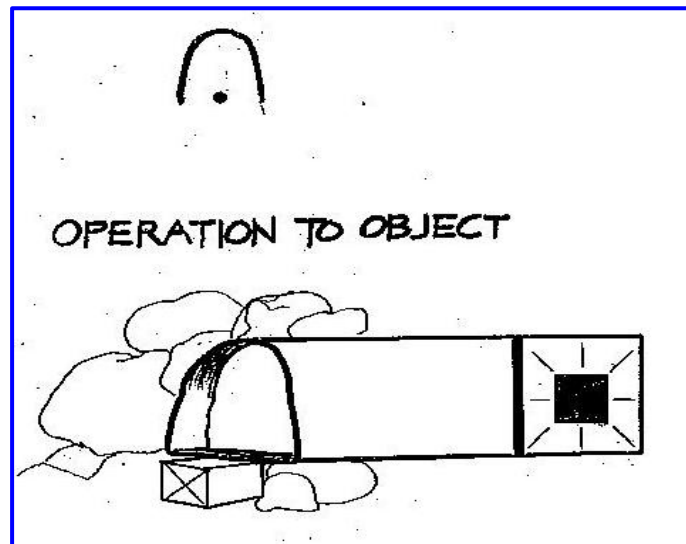
OPERATION




OPERATION



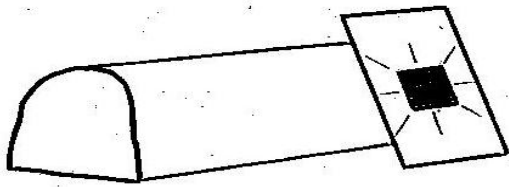
YT sign of tunnel



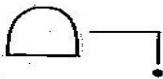
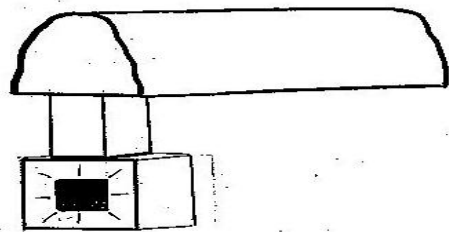
YT sign of tunnel




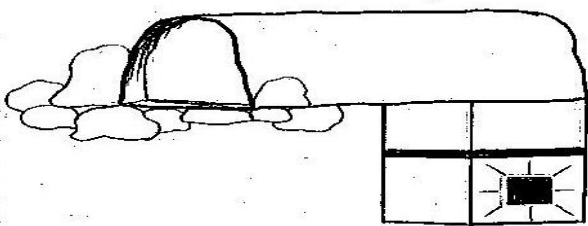
OPERATION TO OBJECT



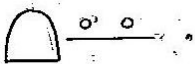

OPERATION TO OBJECT



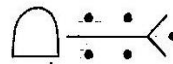
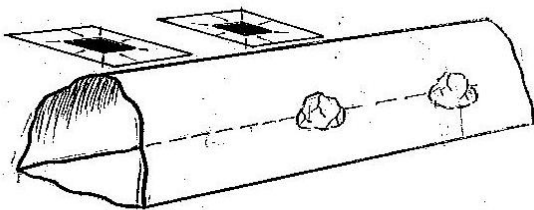
OPERATION TO OBJECT



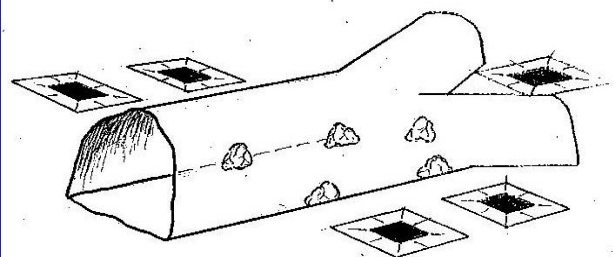
OPERATION TO OBJECT




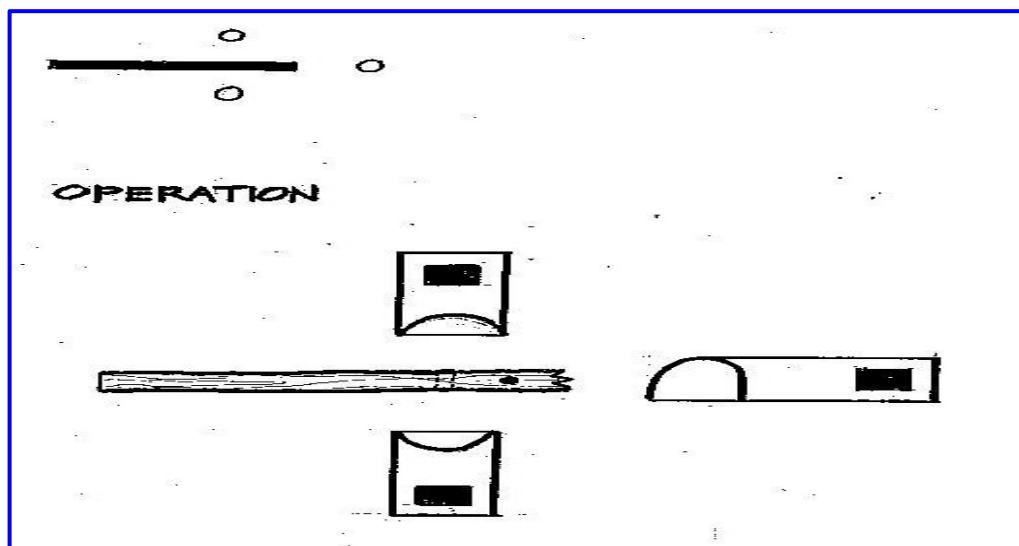
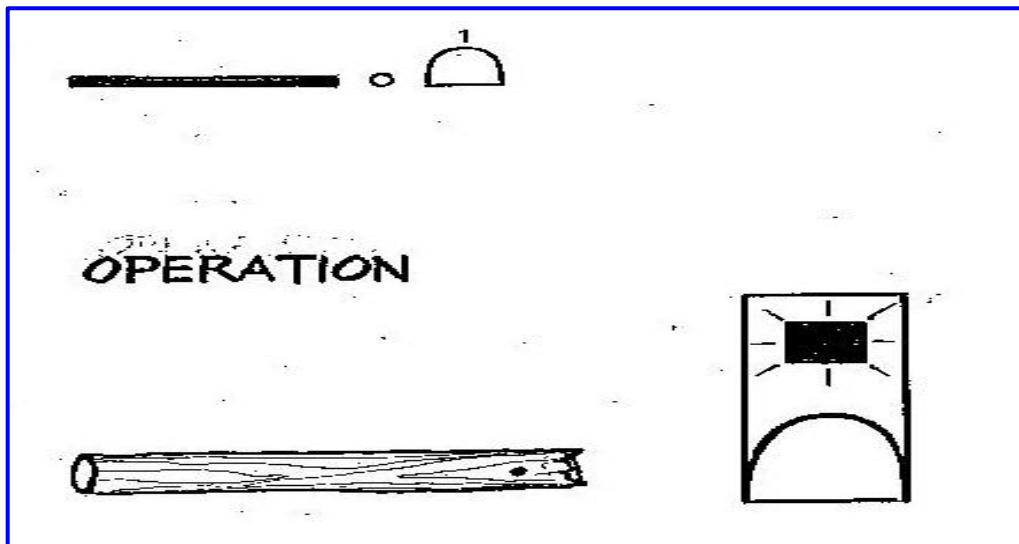
OPERATION TO OBJECT




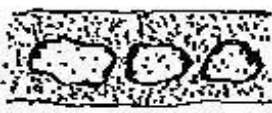









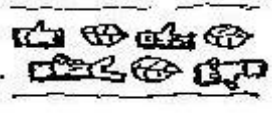
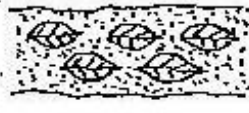
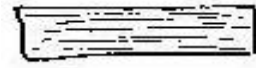
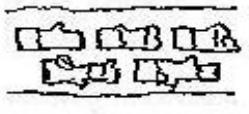
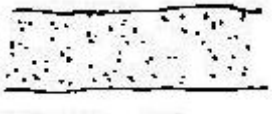




OPERATION TO OBJECT







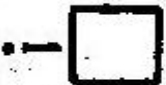







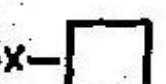

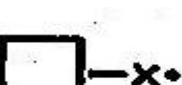
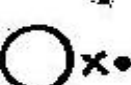
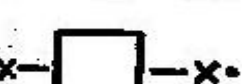



YT secret of big wood sign

















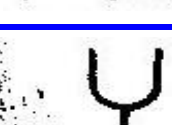





YT ground layer

	GRAVEL & SAND		BLACK SAND & TABLET CEMENT MARK
	CEMENT PLATE		SAND, CLAY & BIG WOOD LAYER
	SAND BELT		PURE SAND BLACK, 8 FEET LAYER
	STONE PILE		GREEN BLUE CLAY & WAX, 2 METERS
	BROKEN STONE OR TIZA		CEMENT, SAND & GRAVEL, 6 FEET HIGH
	BIG STONE PYRAMID		WOOD BRANCH & LEAVES LAYER
	LEAVES & SAND LAYER		SOLID CEMENT LAYER
	WOOD BRANCH LAYER		CHARCOAL DUST & BLACK SAND LAYER
	SOLID STONE BLACK MARKING		WHITE CEMENT COVER
	SAND, WOOD SKIN & CHARCOAL LAYER		ASPHALT & BOX OF TREASURE


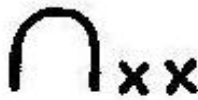









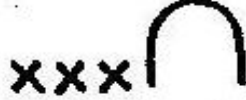








YT code and sign

	DOOR		HOLE
	CENTER DOOR OBJECT		CENTER OBJECT INSIDE HOLE
	LEFT SIDE DOOR OBJECT		OBJECT AT THE LEFT SIDE OF HOLE
	RIGHT SIDE DOOR OBJECT		OBJECT AT THE RIGHT SIDE OF HOLE
	OBJECT BENEATH THE DOOR		OBJECT 10 METERS AWAY BENEATH THE HOLE
	OBJECT AT THE TOP OF DOOR		OBJECT ON THE TOP 10 METERS AWAY FROM HOLE
	LEFT SIDE OBJECT 10 METERS AWAY FROM THE DOOR		LEFT SIDE OBJECT 10 METERS AWAY FROM HOLE
	RIGHT SIDE OBJECT TEN (10) METERS AWAY FROM THE DOOR		RIGHT SIDE OBJECT 10 METERS AWAY FROM HOLE
	LEFT & RIGHT OBJECT TEN (10) METERS AWAY FROM THE DOOR		LEFT & RIGHT OBJECT AT SIDE OF HOLE
	TRIANGULAR OBJECT AT SIDE OF DOOR		TRIANGULAR OBJECT AT SIDE OF HOLE
















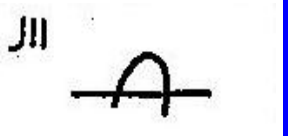




YT code and sign

	WELL		HEART SIGN OF STRAIGHT TUNNEL
	OBJECT IN THE WELL UPWARD AT THE RIGHT SIDE		HEART POINT OBJECT AT THE RIGHT OF TUNNEL
	OBJECT IN THE WELL UPWARD AT THE LEFT SIDE		HEART POINT OBJECT AT THE LEFT OF TUNNEL
	OBJECT IN THE WELL DOWNWARD IN BETWEEN AT RIGHT SIDE		HEART POINTING OBJECT IN THE CENTER OF TUNNEL
	OBJECT IN THE WELL DOWNWARD IN BETWEEN AT RIGHT SIDE		VERTICAL HEART SIGN OF TUNNEL AT SIDE
	OBJECT IN THE WELL DOWNWARD AT CENTER		HEARTH OBJECT BENEATH TUNNEL
	OBJECT IN THE WELL DOWNWARD 10 METERS AWAY FROM RIGHT		HEART OBJECT AT THE CENTER OF TUNNEL
	OBJECT IN THE WELL DOWNWARD 10 METERS AWAY FROM LEFT		HEART OBJECT AT THE LEFT SIDE OF TUNNEL
	OBJECT IN THE WELL DOWNWARD 10 METERS AWAY IN BETWEEN LEFT & RIGHT		HEART OBJECT AT THE TOP OF TUNNEL
	OBJECT IN THE WELL TRIANGULAR POINT		HEART OBJECT OUTSIDE OF TUNNEL


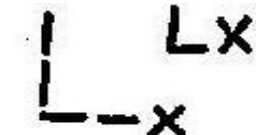





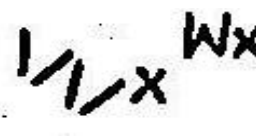



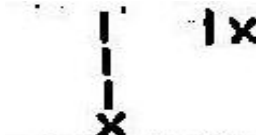

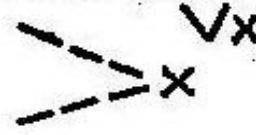

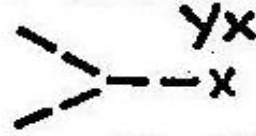
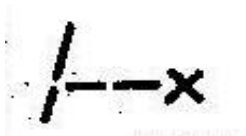
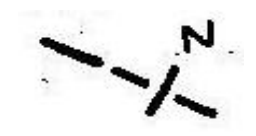
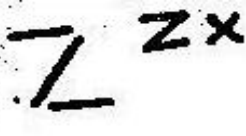

YT code and sign

	TUNNEL		20 METERS LONG TUNNEL
	RIGHT TUNNEL		EAST TUNNEL
	LEFT TUNNEL		NORTH TUNNEL
	CENTER TUNNEL		SOUTH TUNNEL
	INSIDE TUNNEL		WEST TUNNEL
	UPWARD TUNNEL		30 METERS LONG TUNNEL
	DOWNWARD TUNNEL		UPWARD 10 METERS TUNNEL
	CENTER 10 METERS TUNNEL		Z - TUNNEL
	4 METERS INSIDE TUNNEL		J - TUNNEL
	10 METERS LONG RIGHT TUNNEL		S - TUNNEL

YT code and sign

	1 METER BIG ROCK		CREEK FORMATION
	2 METERS BIG ROCK		L-LINE CREEK FORMATION
	3 METERS BIG ROCK		UPSIDE DOWN Y-LINE CREEK FORMATION
	4 METERS BIG ROCK		S-LINE CREEK FORMATION
	5 METERS BIG ROCK		C-LINE CREEK FORMATION
	6 METERS BIG ROCK		Z-LINE CREEK FORMATION
	7 METERS BIG ROCK		SNAKE CREEK FORMATION
	8 METERS BIG ROCK		CREEK FORMATION
	9 METERS BIG ROCK		V-LINE CREEK FORMATION
	10 METERS BIG ROCK		UPSIDE DOWN WELL CREEK FORMATION







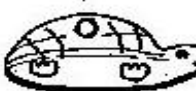





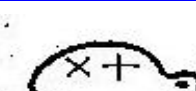







YT code and sign

	BASE LINE		L - LINE 10 METERS
	BASE TO LEFT & RIGHT DIRECTION		J - LINE 10 METERS
	BASE T - LINE DOWN		S - LINE 10 METERS
	J - LINE		W - LINE 10 METERS
	Z - LINE		T - LINE 10 METERS
	W - LINE		I - STRAIGHT LINE 10 METERS
	S - LINE		V - LINE 10 METERS
	10 METERS W - LINE		Y - LINE 10 METERS
	T - LINE 10 METERS		I - STANDING G - LINE
	Z - LINE 10 METERS		L - BANKER 10 METERS LONG





















YT code and sign

	MOUNTAIN TOP TREASURE		1 PCS OF WOOD 1 METER
	MOUNTAIN RIGHT SIDE POINT TREASURE		2 PCS OF WOOD 2 METER
	MOUNTAIN LEFT SIDE POINT TREASURE		3 PCS OF WOOD 3 METER
	DOWNWARD POINT ON THE MOUNTAIN TREASURE		4 PCS OF WOOD 4 METER
	MOUNTAIN AT CENTER POINT TREASURE		5 PCS OF WOOD 5 METER
	LEFT & RIGHT POINT SIDE OF THE MOUNTAIN TREASURE		6 PCS OF WOOD 6 METER
	TOP & DOWN POINT OF THE MOUNTAIN TREASURE		7 PCS OF WOOD 7 METER
	TUNNEL ON THE RIGHT SIDE OF THE MOUNTAIN		8 PCS OF WOOD 8 METER
	TUNNEL ON THE LEFT SIDE OF THE MOUNTAIN		9 PCS OF WOOD 9 METER
	ALL POINT OF THE MOUNTAIN SIGN TREASURE HERE		10 PCS OF WOOD 10 METER





















YT code and sign

	TURTLE PROCEED TO RIGHT		RIGHT FOOT MOVE RIGHT
	TURTLE CENTER MOVE		LEFT FOOT MOVE LEFT
	TURTLE MOVE AT BACK		RIGHT FOOT POINT AT BACK MOVE BACK
	TURTLE MOVE UPWARD		RIGHT POINT CENTER MOVE CENTER POINT
	TURTLE STOP MOVE		RIGHT FOOT POINT ON FRONT MOVE PROCEED
	TURTLE SLEEP CENTER MOVE		1 STEP OR 1 METER MOVE
	TURTLE MOVE 20 STEP LONG		2 STEP OR 2 METER MOVE
	TURTLE MOVE GOLD OBJECT		3 STEP OR 3 METER MOVE
	TURTLE MOVE GOLD ENTRANCE TO TUNNEL		4 STEP OR 4 METER MOVE
	TURTLE MOVE TRAIL LINE		5 STEP OR 5 METER MOVE

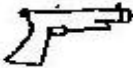





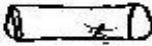












YT code and sign

	EYES POSITION		HAND TUNNEL SIGN
	RIGHT POINT TREASURE		TUNNEL 10 METERS PROCEED
	LEFT POINT TREASURE		40 METERS TUNNEL LONG
	LEFT TUNNEL POINT TREASURE		30 METERS TUNNEL LONG
	RIGHT TUNNEL POINT TREASURE		20 METERS TUNNEL LONG
	10 METERS PROCEED		10 METERS TUNNEL LONG
	RIGHT 10 METERS PROCEED		50 METERS TUNNEL LONG
	LEFT 10 METERS PROCEED		WELL TUNNEL SIDE
	FRONT VIEW TREASURE		MOUNTAIN TOP TUNNEL
	9 METERS DOWN TREASURE		CLOSED TUNNEL











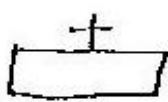

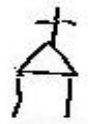
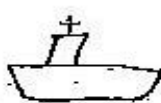





YT code and sign

	TURTLE CREEK TREASURE		TREASURE ON SANDCREEK OR RIVER AREA SHELL
	FISH RIVER BANK REASURE		SMALL CREEK SNAIL TREASURE SAND
	SNAKE TUNNEL TREASURE		ELEPHANT SWAMP AREA TREASURE
	EAGLE BIG TREE OR BIG ROCK TREASURE		LION TUNNEL MOUNTAIN SITE TREASURE
	DUCK SWAMP TREASURE		RABBIT AREA OF GRASS LAND TREASURE
	MONKEY BIG TREE TREASURE		GOAT AREA OF GRASS LAND TREASURE
	COW OR CARABAO SWAMP TREASURE		PIG SWAMP AREA TREASURE
	CROCODILE SWAMP OR RIVER FOREST TREASURE		RAT SMALL HOLE ON MOUNTAIN AREA TREASURE
	FROG SWAMP OR FLAT LAND CLAY TREASURE		DEER FOREST AREA TREASURE
	LEECH SWAMP OR CREEK TREASURE		MOUNTAIN LIZARD BIG BOULDERS AREA TREASURE








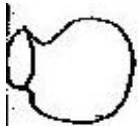

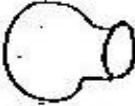









YT underground sign

SECRET SIGN			PISTOL: SHORT DISTANCE BEARING TREASURE
	BATTERY WITH 2 POST: BEARING FLAT 2 POST TREE, ROCK POST ON TOP		FLIER: 10 DEEP BELOW
	STEEL BOLT: BEARING FLAT ON TOP		PLUMBER WRENCH: BANKER TUNNEL
	SMALL BATTERY WITH STAND: LAND MINE IN AREA		BIG PIPE: BIG TUNNEL
	FLAT STEEL: FLAT BEARING ON TOP		SMALL PIPE: SMALL TUNNEL
	HORSE SHOE: BEARING 10 DEEP		FLAT LONG STEEL: LONG DISTANCE
	BATH TUB: BEARING UNDER WATER		FLAT SHORT STEEL: SHORT DISTANCE
	FRY PAN: WELL TUNNEL INSIDE		IRON STEEL BAR: SIGN OF GOLD BAR
	HELMET: TREASURE BANKER COVER		FLASHLIGHT BATTERY: SINGLE LAND MINE
	RIPPLE: LONG DISTANCE BEARING TREASURE		BULB: LIGHT INSIDE TUNNEL

YT code and sign

SECRET SIGN			DOT: SUNRISE TREASURE
	FLOWER: GIFT TREASURE OR BURIAL AREA		DIAMOND: LIGHT TREASURE
	ICE CREAM: MOUNTAIN ROCK TREASURE		STAR: BIG GENERAL TREASURE MILITARY (GARRIZON AREA)
	UMBRELLA: WATER FALLS TREASURE		RIPPLE: GARRIZON AREA
	TRUCK: ROAD TREASURE		SAMURAI: BATTLE FEILD
	AIR PLANE: LANDING FIELD TREASURE		CEMETERY:
	TRAIN: RAILWAY TREASURE		CHURCH:
	BOAT OR SHIP: SEA TREASURE		SCHOOL:
	HEART: TUNNEL TREASURE		HOSPITAL:
	PYRAMID: MOUNTAIN TREASURE		MUNICIPALITY:

YT underground sign

SECRET SIGN			SCISSOR: BEARING TEN
	SQUARE BOTTLE: BEARING BIG ROOM IN TUNNEL		NAIL: BEARING TEN
	OPEN POT: TREASURE IN WELL		NAIL CUT ON HEAD: BEARING ONE TRAIL
	CLOSE POT: TREASURE CLOSE WELL		CUP: BEARING DEEP
	LEFT OPEN MOUTH POT: TREASURE LEFT TUNNEL		PLATE: BEARING EAST
	RIGHT OPEN MOUTH POT: TREASURE RIGHT TUNNEL		DRINKING GLASS: BEARING DEEP
	MOUTH POT DOWN: TREASURE ON THE TOP LOCATION		DRUM: BEARING EAST
	SHOWBELL: ARROW POINTER LONG BEARING		SMALL KNIFE: BEARING SHORT TRAIL
	SPOON: SHORT ARROW BEARING		LONG KNIFE: BEARING LONG DISTANCE AREA
	FORK: STEP DIRECTION BEARING		BOTTLE: BEARING BIG TUNNEL